

# Monmouthshire ATNM 2021 Statutory Consultation - Commonplace Summary



1) Did you take part in the Active Travel Engagement Phase during 2020?



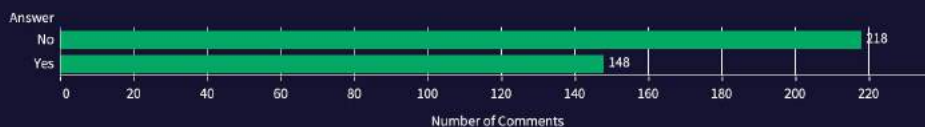
2) All the routes that have been identified for future improvement are dashed lines and the solid lines are where the existing route is considered up to Active Travel Guidance standard. If the routes identified are improved, do you think the network of routes shown on this map will encourage you to walk/cycle more for everyday journeys?



3) If the route is highlighted as a primary route, or a key corridor, for walking and cycling it is coloured red. These routes have been assessed as having the potential for high usage by walkers and cyclists should they be of sufficient standard. Do you agree these should be regarded as primary routes?



5a) Are there routes missing from the map that you would have expected to see?



5c) Would the route(s) you identified encourage you to walk/cycle for your everyday journeys?



6) Whilst there was significant support for the Strategic Focus in the engagement phase, some respondents asked to simplify the highest priority. Therefore the suggested top priority (please note not the only priority) for Monmouthshire's Strategic Focus is as follows. "to develop routes up to 3 miles where the key destinations focus on travel to; schools, town centres, key employment sites, bus and train stations" Do you agree?



9) How happy were you that there was sufficient information contained in this website to state your comments?

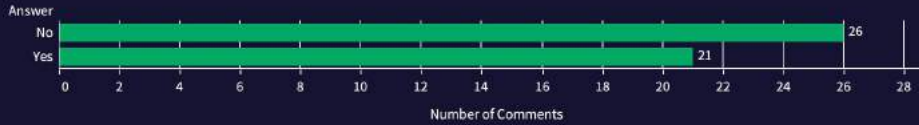


# Monmouthshire Active Travel - Data Report

Produced by Commonplace for Welsh Government/Monmouthshire County Council

- Section
- Abergavenny - Cycling
  - Abergavenny - Walking
  - Caldicot - Cycling
  - Caldicot - Walking
  - Chepstow - Cycling
  - Chepstow - Walking
  - Gilwern - Cycling
  - Gilwern - Walking
  - Magor and Undy - Cycling
  - Magor and Undy - Walking
  - Monmouth - Cycling
  - Monmouth - Walking
  - Usk - Cycling
  - Usk - Walking

## 1) Did you take part in the Active Travel Engagement Phase during 2020?



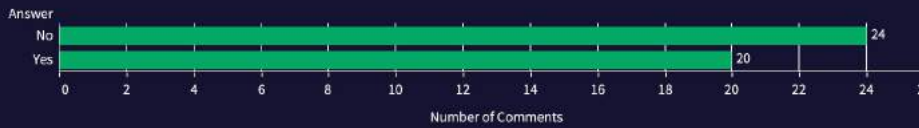
## 2) All the routes that have been identified for future improvement are dashed lines and the solid lines are where the existing route is considered up to Active Travel Guidance standard. If the routes identified are improved, do you think the network of routes shown on this map will encourage you to walk/cycle more for everyday journeys?



## 3) If the route is highlighted as a primary route, or a key corridor, for walking and cycling it is coloured red. These routes have been assessed as having the potential for high usage by walkers and cyclists should they be of sufficient standard. Do you agree these should be regarded as primary routes?



## 5a) Are there routes missing from the map that you would have expected to see?



## 5c) Would the route(s) you identified encourage you to walk/cycle for your everyday journeys?



## 6) Whilst there was significant support for the Strategic Focus in the engagement phase, some respondents asked to simplify the highest priority. Therefore the suggested top priority (please note not the only priority) for Monmouthshire's Strategic Focus is as follows. "to develop routes up to 3 miles where the key destinations focus on travel to; schools, town centres, key employment sites, bus and train stations" Do you agree?



## 9) How happy were you that there was sufficient information contained in this website to state your comments?



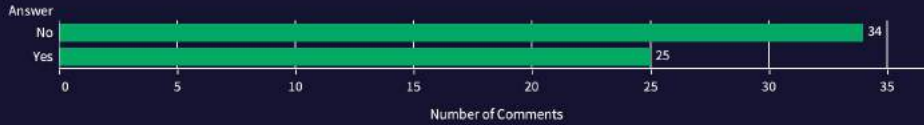


# Monmouthshire Active Travel - Data Report

Produced by Commonplace for Welsh Government/Monmouthshire County Council

- Section
- Abergavenny - Cycling
  - Abergavenny - Walking
  - Caldicot - Cycling
  - Caldicot - Walking
  - Chepstow - Cycling
  - Chepstow - Walking
  - Gilwern - Cycling
  - Gilwern - Walking
  - Magor and Undy - Cycling
  - Magor and Undy - Walking
  - Monmouth - Cycling
  - Monmouth - Walking
  - Usk - Cycling
  - Usk - Walking

## 1) Did you take part in the Active Travel Engagement Phase during 2020?



## 2) All the routes that have been identified for future improvement are dashed lines and the solid lines are where the existing route is considered up to Active Travel Guidance standard. If the routes identified are improved, do you think the network of routes shown on this map will encourage you to walk/cycle more for everyday journeys?



## 3) If the route is highlighted as a primary route, or a key corridor, for walking and cycling it is coloured red. These routes have been assessed as having the potential for high usage by walkers and cyclists should they be of sufficient standard. Do you agree these should be regarded as primary routes?



## 5a) Are there routes missing from the map that you would have expected to see?



## 5c) Would the route(s) you identified encourage you to walk/cycle for your everyday journeys?



## 6) Whilst there was significant support for the Strategic Focus in the engagement phase, some respondents asked to simplify the highest priority. Therefore the suggested top priority (please note not the only priority) for Monmouthshire's Strategic Focus is as follows. "to develop routes up to 3 miles where the key destinations focus on travel to; schools, town centres, key employment sites, bus and train stations" Do you agree?



## 9) How happy were you that there was sufficient information contained in this website to state your comments?

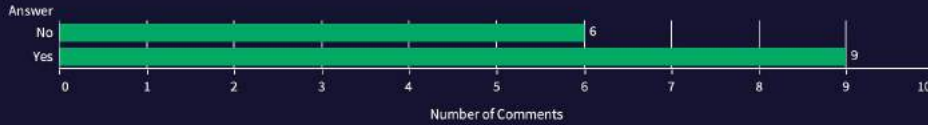


# Monmouthshire Active Travel - Data Report

Produced by Commonplace for Welsh Government/Monmouthshire County Council

- Section
- Abergavenny - Cycling
  - Abergavenny - Walking
  - Caldicot - Cycling
  - Caldicot - Walking
  - Chepstow - Cycling
  - Chepstow - Walking
  - Gilwern - Cycling
  - Gilwern - Walking
  - Magor and Undy - Cycling
  - Magor and Undy - Walking
  - Monmouth - Cycling
  - Monmouth - Walking
  - Usk - Cycling
  - Usk - Walking

## 1) Did you take part in the Active Travel Engagement Phase during 2020?



## 2) All the routes that have been identified for future improvement are dashed lines and the solid lines are where the existing route is considered up to Active Travel Guidance standard. If the routes identified are improved, do you think the network of routes shown on this map will encourage you to walk/cycle more for everyday journeys?



## 3) If the route is highlighted as a primary route, or a key corridor, for walking and cycling it is coloured red. These routes have been assessed as having the potential for high usage by walkers and cyclists should they be of sufficient standard. Do you agree these should be regarded as primary routes?



## 5a) Are there routes missing from the map that you would have expected to see?



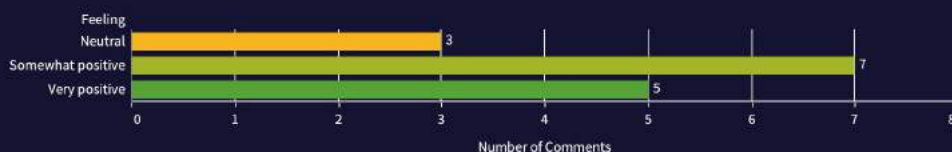
## 5c) Would the route(s) you identified encourage you to walk/cycle for your everyday journeys?



## 6) Whilst there was significant support for the Strategic Focus in the engagement phase, some respondents asked to simplify the highest priority. Therefore the suggested top priority (please note not the only priority) for Monmouthshire's Strategic Focus is as follows. "to develop routes up to 3 miles where the key destinations focus on travel to; schools, town centres, key employment sites, bus and train stations" Do you agree?



## 9) How happy were you that there was sufficient information contained in this website to state your comments?



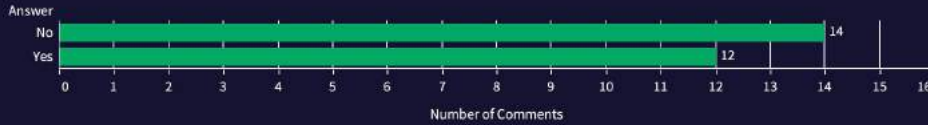


# Monmouthshire Active Travel - Data Report

Produced by Commonplace for Welsh Government/Monmouthshire County Council

- Section
- Abergavenny - Cycling
  - Abergavenny - Walking
  - Caldicot - Cycling
  - Caldicot - Walking
  - Chepstow - Cycling
  - Chepstow - Walking
  - Gilwern - Cycling
  - Gilwern - Walking
  - Magor and Undy - Cycling
  - Magor and Undy - Walking
  - Monmouth - Cycling
  - Monmouth - Walking
  - Usk - Cycling
  - Usk - Walking

## 1) Did you take part in the Active Travel Engagement Phase during 2020?



## 2) All the routes that have been identified for future improvement are dashed lines and the solid lines are where the existing route is considered up to Active Travel Guidance standard. If the routes identified are improved, do you think the network of routes shown on this map will encourage you to walk/cycle more for everyday journeys?



## 3) If the route is highlighted as a primary route, or a key corridor, for walking and cycling it is coloured red. These routes have been assessed as having the potential for high usage by walkers and cyclists should they be of sufficient standard. Do you agree these should be regarded as primary routes?



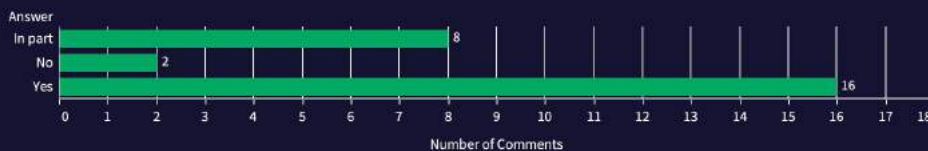
## 5a) Are there routes missing from the map that you would have expected to see?



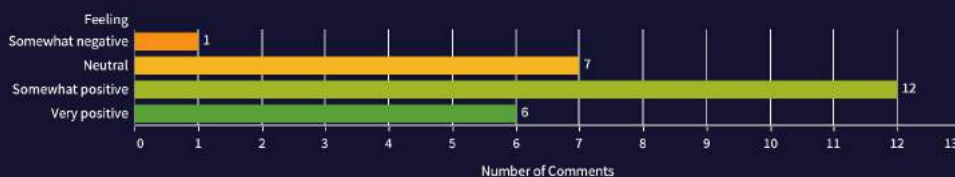
## 5c) Would the route(s) you identified encourage you to walk/cycle for your everyday journeys?



## 6) Whilst there was significant support for the Strategic Focus in the engagement phase, some respondents asked to simplify the highest priority. Therefore the suggested top priority (please note not the only priority) for Monmouthshire's Strategic Focus is as follows. "to develop routes up to 3 miles where the key destinations focus on travel to; schools, town centres, key employment sites, bus and train stations" Do you agree?



## 9) How happy were you that there was sufficient information contained in this website to state your comments?

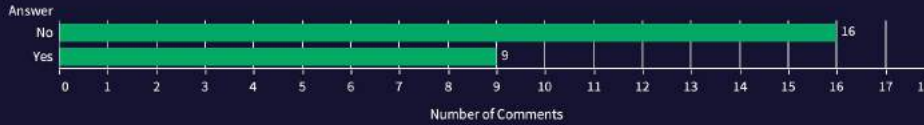


# Monmouthshire Active Travel - Data Report

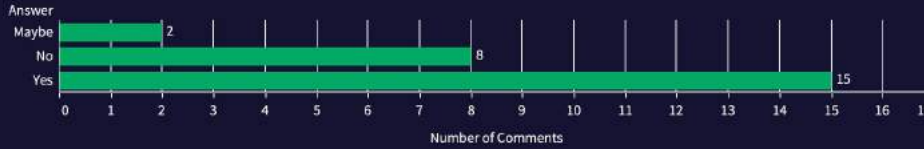
Produced by Commonplace for Welsh Government/Monmouthshire County Council

- Section
- Abergavenny - Cycling
  - Abergavenny - Walking
  - Caldicot - Cycling
  - Caldicot - Walking
  - Chepstow - Cycling
  - Chepstow - Walking
  - Gilwern - Cycling
  - Gilwern - Walking
  - Magor and Undy - Cycling
  - Magor and Undy - Walking
  - Monmouth - Cycling
  - Monmouth - Walking
  - Usk - Cycling
  - Usk - Walking

## 1) Did you take part in the Active Travel Engagement Phase during 2020?



## 2) All the routes that have been identified for future improvement are dashed lines and the solid lines are where the existing route is considered up to Active Travel Guidance standard. If the routes identified are improved, do you think the network of routes shown on this map will encourage you to walk/cycle more for everyday journeys?



## 3) If the route is highlighted as a primary route, or a key corridor, for walking and cycling it is coloured red. These routes have been assessed as having the potential for high usage by walkers and cyclists should they be of sufficient standard. Do you agree these should be regarded as primary routes?



## 5a) Are there routes missing from the map that you would have expected to see?



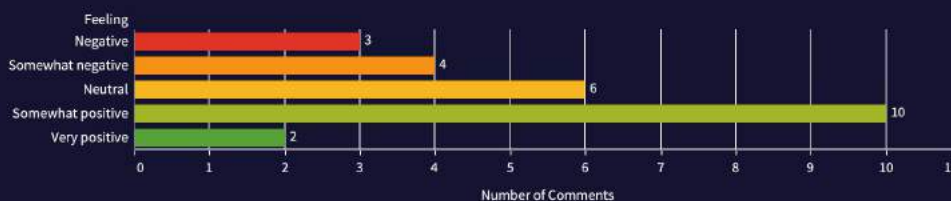
## 5c) Would the route(s) you identified encourage you to walk/cycle for your everyday journeys?



## 6) Whilst there was significant support for the Strategic Focus in the engagement phase, some respondents asked to simplify the highest priority. Therefore the suggested top priority (please note not the only priority) for Monmouthshire's Strategic Focus is as follows. "to develop routes up to 3 miles where the key destinations focus on travel to; schools, town centres, key employment sites, bus and train stations" Do you agree?



## 9) How happy were you that there was sufficient information contained in this website to state your comments?





# Monmouthshire Active Travel - Data Report

Produced by Commonplace for Welsh Government/Monmouthshire County Council

- Section
- Abergavenny - Cycling
  - Abergavenny - Walking
  - Caldicot - Cycling
  - Caldicot - Walking
  - Chepstow - Cycling
  - Chepstow - Walking
  - Gilwern - Cycling
  - Gilwern - Walking
  - Magor and Undy - Cycling
  - Magor and Undy - Walking
  - Monmouth - Cycling
  - Monmouth - Walking
  - Usk - Cycling
  - Usk - Walking

## 1) Did you take part in the Active Travel Engagement Phase during 2020?



## 2) All the routes that have been identified for future improvement are dashed lines and the solid lines are where the existing route is considered up to Active Travel Guidance standard. If the routes identified are improved, do you think the network of routes shown on this map will encourage you to walk/cycle more for everyday journeys?



## 3) If the route is highlighted as a primary route, or a key corridor, for walking and cycling it is coloured red. These routes have been assessed as having the potential for high usage by walkers and cyclists should they be of sufficient standard. Do you agree these should be regarded as primary routes?



## 5a) Are there routes missing from the map that you would have expected to see?



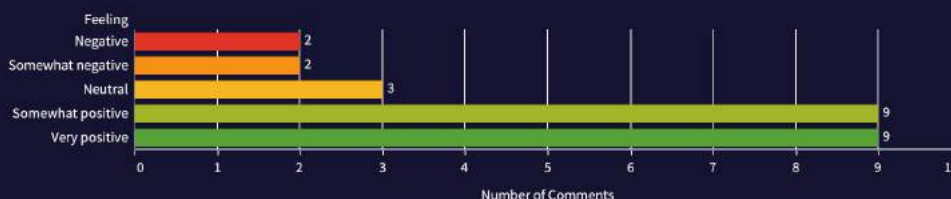
## 5c) Would the route(s) you identified encourage you to walk/cycle for your everyday journeys?



## 6) Whilst there was significant support for the Strategic Focus in the engagement phase, some respondents asked to simplify the highest priority. Therefore the suggested top priority (please note not the only priority) for Monmouthshire's Strategic Focus is as follows. "to develop routes up to 3 miles where the key destinations focus on travel to; schools, town centres, key employment sites, bus and train stations" Do you agree?



## 9) How happy were you that there was sufficient information contained in this website to state your comments?



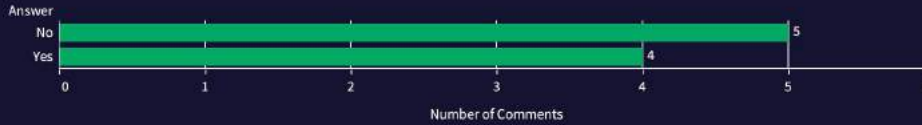


# Monmouthshire Active Travel - Data Report

Produced by Commonplace for Welsh Government/Monmouthshire County Council

- Section
- Abergavenny - Cycling
  - Abergavenny - Walking
  - Caldicot - Cycling
  - Caldicot - Walking
  - Chepstow - Cycling
  - Chepstow - Walking
  - Gilwern - Cycling
  - Gilwern - Walking
  - Magor and Undy - Cycling
  - Magor and Undy - Walking
  - Monmouth - Cycling
  - Monmouth - Walking
  - Usk - Cycling
  - Usk - Walking

## 1) Did you take part in the Active Travel Engagement Phase during 2020?



## 2) All the routes that have been identified for future improvement are dashed lines and the solid lines are where the existing route is considered up to Active Travel Guidance standard. If the routes identified are improved, do you think the network of routes shown on this map will encourage you to walk/cycle more for everyday journeys?



## 3) If the route is highlighted as a primary route, or a key corridor, for walking and cycling it is coloured red. These routes have been assessed as having the potential for high usage by walkers and cyclists should they be of sufficient standard. Do you agree these should be regarded as primary routes?



## 5a) Are there routes missing from the map that you would have expected to see?



## 5c) Would the route(s) you identified encourage you to walk/cycle for your everyday journeys?



## 6) Whilst there was significant support for the Strategic Focus in the engagement phase, some respondents asked to simplify the highest priority. Therefore the suggested top priority (please note not the only priority) for Monmouthshire's Strategic Focus is as follows. "to develop routes up to 3 miles where the key destinations focus on travel to; schools, town centres, key employment sites, bus and train stations" Do you agree?



## 9) How happy were you that there was sufficient information contained in this website to state your comments?




# Monmouthshire Active Travel - Data Report

Produced by Commonplace for Welsh Government/Monmouthshire County Council

- Section
- Abergavenny - Cycling
  - Abergavenny - Walking
  - Caldicot - Cycling
  - Caldicot - Walking
  - Chepstow - Cycling
  - Chepstow - Walking
  - Gilwern - Cycling
  - Gilwern - Walking
  - Magor and Undy - Cycling
  - Magor and Undy - Walking
  - Monmouth - Cycling
  - Monmouth - Walking
  - Usk - Cycling
  - Usk - Walking

## 1) Did you take part in the Active Travel Engagement Phase during 2020?



## 2) All the routes that have been identified for future improvement are dashed lines and the solid lines are where the existing route is considered up to Active Travel Guidance standard. If the routes identified are improved, do you think the network of routes shown on this map will encourage you to walk/cycle more for everyday journeys?



## 3) If the route is highlighted as a primary route, or a key corridor, for walking and cycling it is coloured red. These routes have been assessed as having the potential for high usage by walkers and cyclists should they be of sufficient standard. Do you agree these should be regarded as primary routes?



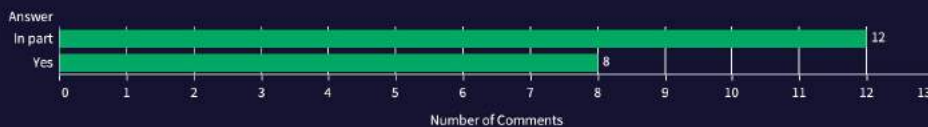
## 5a) Are there routes missing from the map that you would have expected to see?



## 5c) Would the route(s) you identified encourage you to walk/cycle for your everyday journeys?



## 6) Whilst there was significant support for the Strategic Focus in the engagement phase, some respondents asked to simplify the highest priority. Therefore the suggested top priority (please note not the only priority) for Monmouthshire's Strategic Focus is as follows. "to develop routes up to 3 miles where the key destinations focus on travel to; schools, town centres, key employment sites, bus and train stations" Do you agree?



## 9) How happy were you that there was sufficient information contained in this website to state your comments?



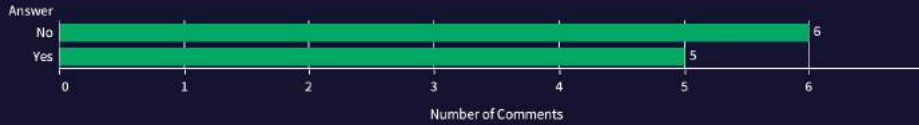


# Monmouthshire Active Travel - Data Report

Produced by Commonplace for Welsh Government/Monmouthshire County Council

- Section
- Abergavenny - Cycling
  - Abergavenny - Walking
  - Caldicot - Cycling
  - Caldicot - Walking
  - Chepstow - Cycling
  - Chepstow - Walking
  - Gilwern - Cycling
  - Gilwern - Walking
  - Magor and Undy - Cycling
  - Magor and Undy - Walking
  - Monmouth - Cycling
  - Monmouth - Walking
  - Usk - Cycling
  - Usk - Walking

## 1) Did you take part in the Active Travel Engagement Phase during 2020?



## 2) All the routes that have been identified for future improvement are dashed lines and the solid lines are where the existing route is considered up to Active Travel Guidance standard. If the routes identified are improved, do you think the network of routes shown on this map will encourage you to walk/cycle more for everyday journeys?



## 3) If the route is highlighted as a primary route, or a key corridor, for walking and cycling it is coloured red. These routes have been assessed as having the potential for high usage by walkers and cyclists should they be of sufficient standard. Do you agree these should be regarded as primary routes?



## 5a) Are there routes missing from the map that you would have expected to see?



## 5c) Would the route(s) you identified encourage you to walk/cycle for your everyday journeys?



## 6) Whilst there was significant support for the Strategic Focus in the engagement phase, some respondents asked to simplify the highest priority. Therefore the suggested top priority (please note not the only priority) for Monmouthshire's Strategic Focus is as follows. "to develop routes up to 3 miles where the key destinations focus on travel to; schools, town centres, key employment sites, bus and train stations" Do you agree?



## 9) How happy were you that there was sufficient information contained in this website to state your comments?






# Monmouthshire Active Travel - Data Report

Produced by Commonplace for Welsh Government/Monmouthshire County Council

- Section
- Abergavenny - Cycling
  - Abergavenny - Walking
  - Caldicot - Cycling
  - Caldicot - Walking
  - Chepstow - Cycling
  - Chepstow - Walking
  - Gilwern - Cycling
  - Gilwern - Walking
  - Magor and Undy - Cycling
  - Magor and Undy - Walking
  - Monmouth - Cycling
  - Monmouth - Walking
  - Usk - Cycling
  - Usk - Walking

## 1) Did you take part in the Active Travel Engagement Phase during 2020?



## 2) All the routes that have been identified for future improvement are dashed lines and the solid lines are where the existing route is considered up to Active Travel Guidance standard. If the routes identified are improved, do you think the network of routes shown on this map will encourage you to walk/cycle more for everyday journeys?



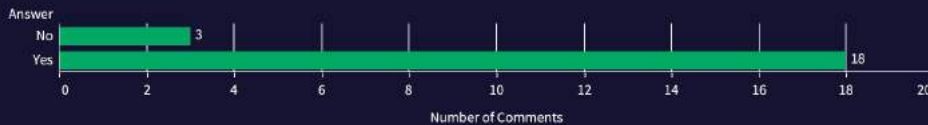
## 3) If the route is highlighted as a primary route, or a key corridor, for walking and cycling it is coloured red. These routes have been assessed as having the potential for high usage by walkers and cyclists should they be of sufficient standard. Do you agree these should be regarded as primary routes?



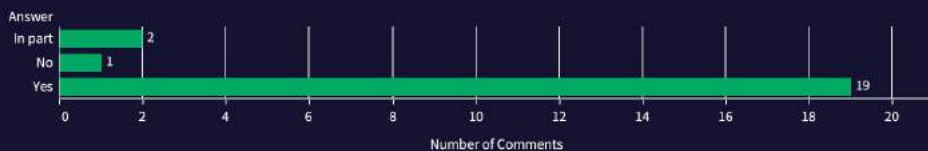
## 5a) Are there routes missing from the map that you would have expected to see?



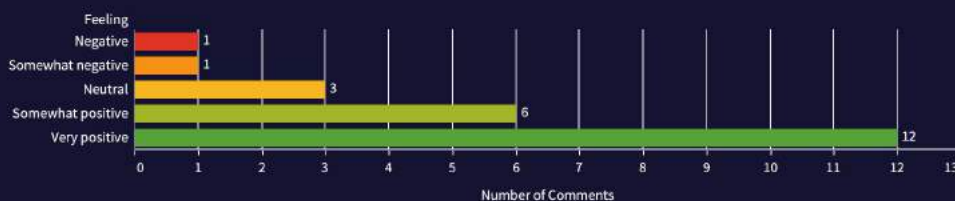
## 5c) Would the route(s) you identified encourage you to walk/cycle for your everyday journeys?



## 6) Whilst there was significant support for the Strategic Focus in the engagement phase, some respondents asked to simplify the highest priority. Therefore the suggested top priority (please note not the only priority) for Monmouthshire's Strategic Focus is as follows. "to develop routes up to 3 miles where the key destinations focus on travel to; schools, town centres, key employment sites, bus and train stations" Do you agree?



## 9) How happy were you that there was sufficient information contained in this website to state your comments?

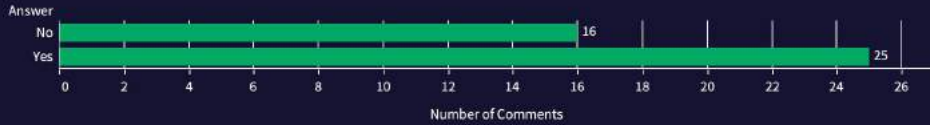


# Monmouthshire Active Travel - Data Report

Produced by Commonplace for Welsh Government/Monmouthshire County Council

- Section
- Abergavenny - Cycling
  - Abergavenny - Walking
  - Caldicot - Cycling
  - Caldicot - Walking
  - Chepstow - Cycling
  - Chepstow - Walking
  - Gilwern - Cycling
  - Gilwern - Walking
  - Magor and Undy - Cycling
  - Magor and Undy - Walking
  - Monmouth - Cycling
  - Monmouth - Walking
  - Usk - Cycling
  - Usk - Walking

## 1) Did you take part in the Active Travel Engagement Phase during 2020?



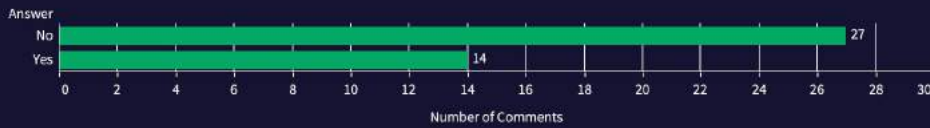
## 2) All the routes that have been identified for future improvement are dashed lines and the solid lines are where the existing route is considered up to Active Travel Guidance standard. If the routes identified are improved, do you think the network of routes shown on this map will encourage you to walk/cycle more for everyday journeys?



## 3) If the route is highlighted as a primary route, or a key corridor, for walking and cycling it is coloured red. These routes have been assessed as having the potential for high usage by walkers and cyclists should they be of sufficient standard. Do you agree these should be regarded as primary routes?



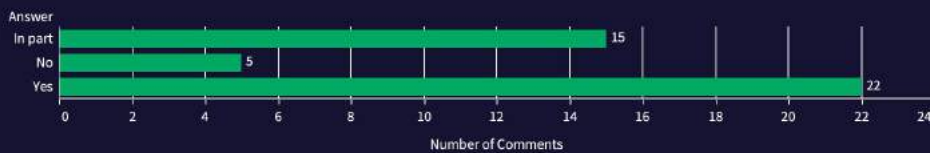
## 5a) Are there routes missing from the map that you would have expected to see?



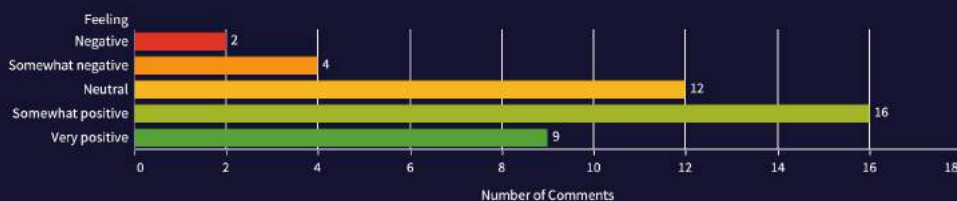
## 5c) Would the route(s) you identified encourage you to walk/cycle for your everyday journeys?



## 6) Whilst there was significant support for the Strategic Focus in the engagement phase, some respondents asked to simplify the highest priority. Therefore the suggested top priority (please note not the only priority) for Monmouthshire's Strategic Focus is as follows. "to develop routes up to 3 miles where the key destinations focus on travel to; schools, town centres, key employment sites, bus and train stations" Do you agree?



## 9) How happy were you that there was sufficient information contained in this website to state your comments?



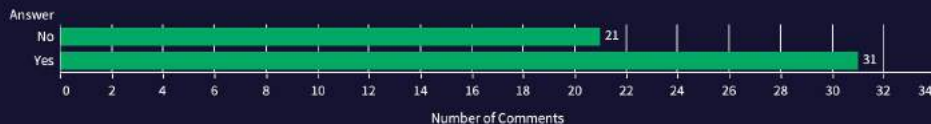


# Monmouthshire Active Travel - Data Report

Produced by Commonplace for Welsh Government/Monmouthshire County Council

- Section
- Abergavenny - Cycling
  - Abergavenny - Walking
  - Caldicot - Cycling
  - Caldicot - Walking
  - Chepstow - Cycling
  - Chepstow - Walking
  - Gilwern - Cycling
  - Gilwern - Walking
  - Magor and Undy - Cycling
  - Magor and Undy - Walking
  - Monmouth - Cycling
  - Monmouth - Walking
  - Usk - Cycling
  - Usk - Walking

## 1) Did you take part in the Active Travel Engagement Phase during 2020?



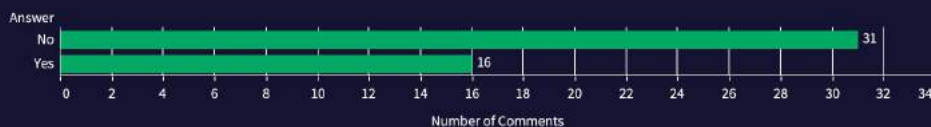
## 2) All the routes that have been identified for future improvement are dashed lines and the solid lines are where the existing route is considered up to Active Travel Guidance standard. If the routes identified are improved, do you think the network of routes shown on this map will encourage you to walk/cycle more for everyday journeys?



## 3) If the route is highlighted as a primary route, or a key corridor, for walking and cycling it is coloured red. These routes have been assessed as having the potential for high usage by walkers and cyclists should they be of sufficient standard. Do you agree these should be regarded as primary routes?



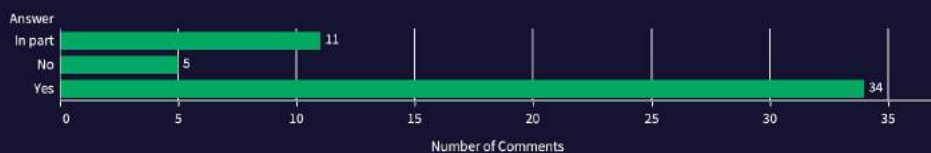
## 5a) Are there routes missing from the map that you would have expected to see?



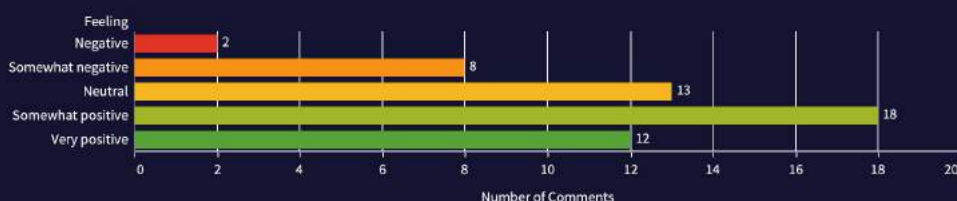
## 5c) Would the route(s) you identified encourage you to walk/cycle for your everyday journeys?



## 6) Whilst there was significant support for the Strategic Focus in the engagement phase, some respondents asked to simplify the highest priority. Therefore the suggested top priority (please note not the only priority) for Monmouthshire's Strategic Focus is as follows. "to develop routes up to 3 miles where the key destinations focus on travel to; schools, town centres, key employment sites, bus and train stations" Do you agree?



## 9) How happy were you that there was sufficient information contained in this website to state your comments?





# Monmouthshire Active Travel - Data Report

Produced by Commonplace for Welsh Government/Monmouthshire County Council

- Section
- Abergavenny - Cycling
  - Abergavenny - Walking
  - Caldicot - Cycling
  - Caldicot - Walking
  - Chepstow - Cycling
  - Chepstow - Walking
  - Gilwern - Cycling
  - Gilwern - Walking
  - Magor and Undy - Cycling
  - Magor and Undy - Walking
  - Monmouth - Cycling
  - Monmouth - Walking
  - Usk - Cycling
  - Usk - Walking

## 1) Did you take part in the Active Travel Engagement Phase during 2020?



## 2) All the routes that have been identified for future improvement are dashed lines and the solid lines are where the existing route is considered up to Active Travel Guidance standard. If the routes identified are improved, do you think the network of routes shown on this map will encourage you to walk/cycle more for everyday journeys?



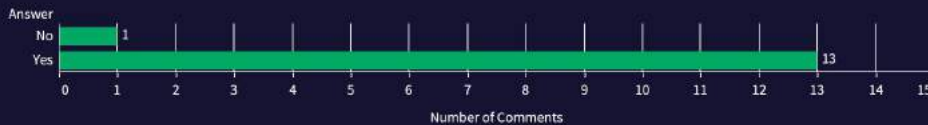
## 3) If the route is highlighted as a primary route, or a key corridor, for walking and cycling it is coloured red. These routes have been assessed as having the potential for high usage by walkers and cyclists should they be of sufficient standard. Do you agree these should be regarded as primary routes?



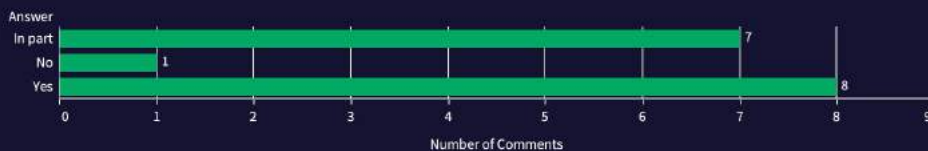
## 5a) Are there routes missing from the map that you would have expected to see?



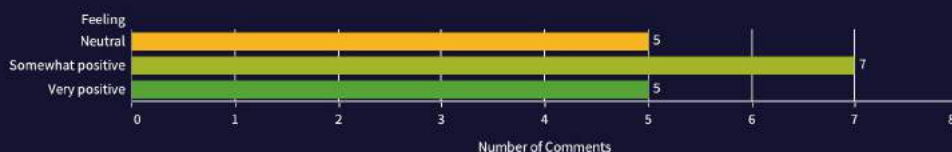
## 5c) Would the route(s) you identified encourage you to walk/cycle for your everyday journeys?



## 6) Whilst there was significant support for the Strategic Focus in the engagement phase, some respondents asked to simplify the highest priority. Therefore the suggested top priority (please note not the only priority) for Monmouthshire's Strategic Focus is as follows. "to develop routes up to 3 miles where the key destinations focus on travel to; schools, town centres, key employment sites, bus and train stations" Do you agree?



## 9) How happy were you that there was sufficient information contained in this website to state your comments?



# Monmouthshire Active Travel - Data Report

Produced by Commonplace for Welsh Government/Monmouthshire County Council

## Section

- Abergavenny - Cycling
- Abergavenny - Walking
- Caldicot - Cycling
- Caldicot - Walking
- Chepstow - Cycling
- Chepstow - Walking
- Gilwern - Cycling
- Gilwern - Walking
- Magor and Undy - Cycling
- Magor and Undy - Walking
- Monmouth - Cycling
- Monmouth - Walking
- Usk - Cycling
- Usk - Walking

### 1) Did you take part in the Active Travel Engagement Phase during 2020?



### 2) All the routes that have been identified for future improvement are dashed lines and the solid lines are where the existing route is considered up to Active Travel Guidance standard. If the routes identified are improved, do you think the network of routes shown on this map will encourage you to walk/cycle more for everyday journeys?



### 3) If the route is highlighted as a primary route, or a key corridor, for walking and cycling it is coloured red. These routes have been assessed as having the potential for high usage by walkers and cyclists should they be of sufficient standard. Do you agree these should be regarded as primary routes?



### 5a) Are there routes missing from the map that you would have expected to see?



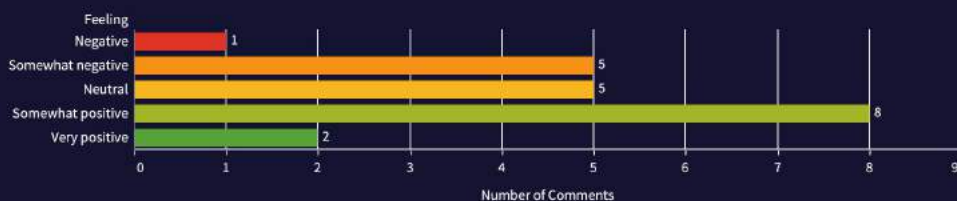
### 5c) Would the route(s) you identified encourage you to walk/cycle for your everyday journeys?



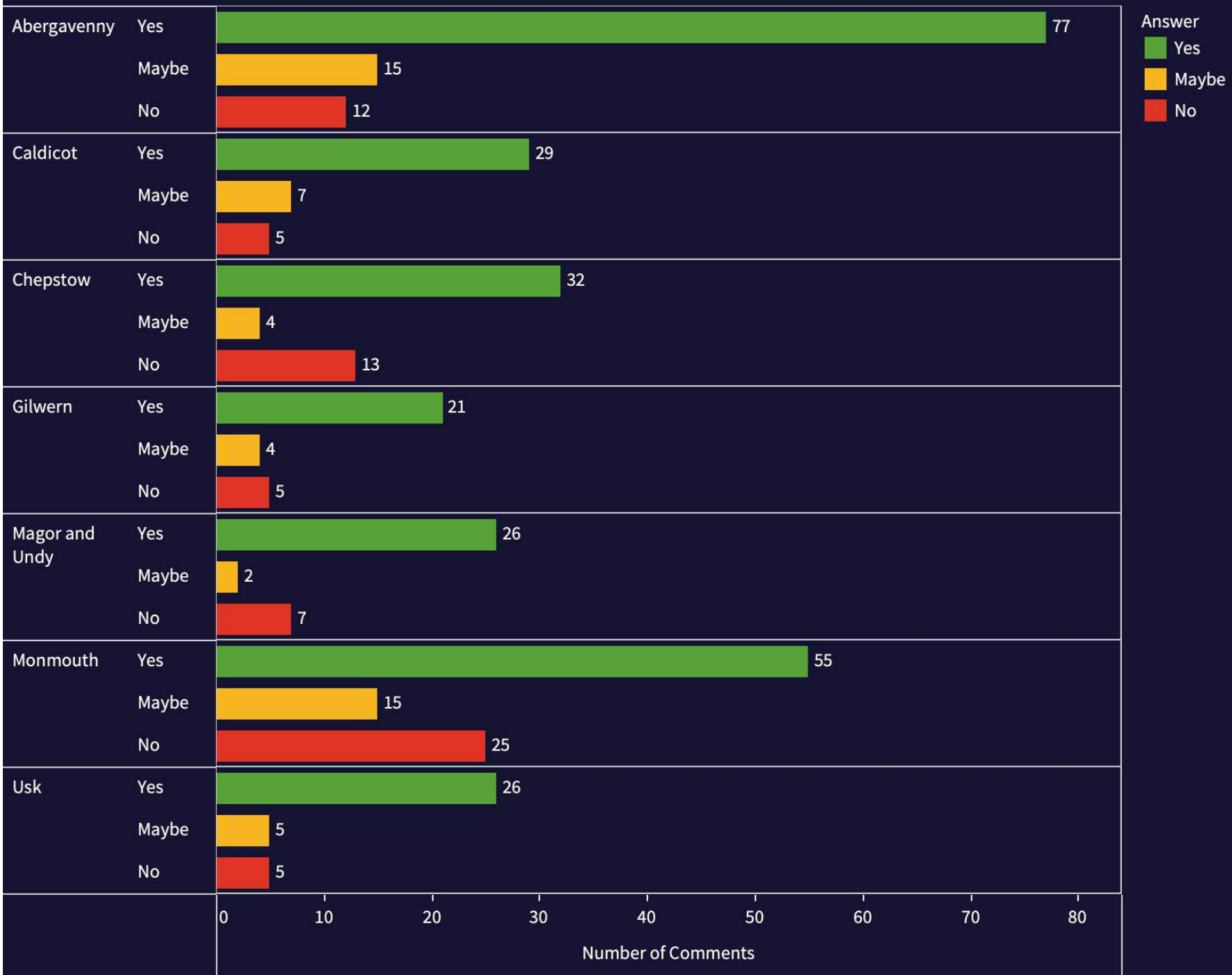
### 6) Whilst there was significant support for the Strategic Focus in the engagement phase, some respondents asked to simplify the highest priority. Therefore the suggested top priority (please note not the only priority) for Monmouthshire's Strategic Focus is as follows. "to develop routes up to 3 miles where the key destinations focus on travel to; schools, town centres, key employment sites, bus and train stations" Do you agree?



### 9) How happy were you that there was sufficient information contained in this website to state your comments?

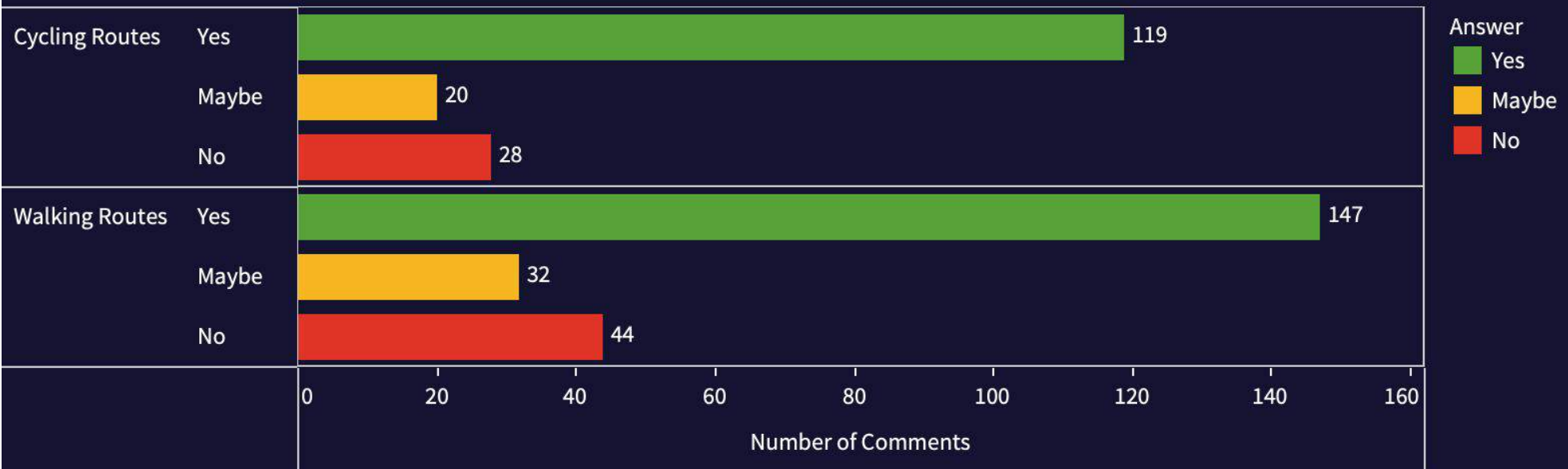


# Do you think the network of routes shown will encourage you to walk/cycle more for everyday journeys?





## Do you think the network of routes shown will encourage you to walk/cycle more for everyday journeys?



# Do you think the network of routes shown will encourage you to walk/cycle more for everyday journeys?

